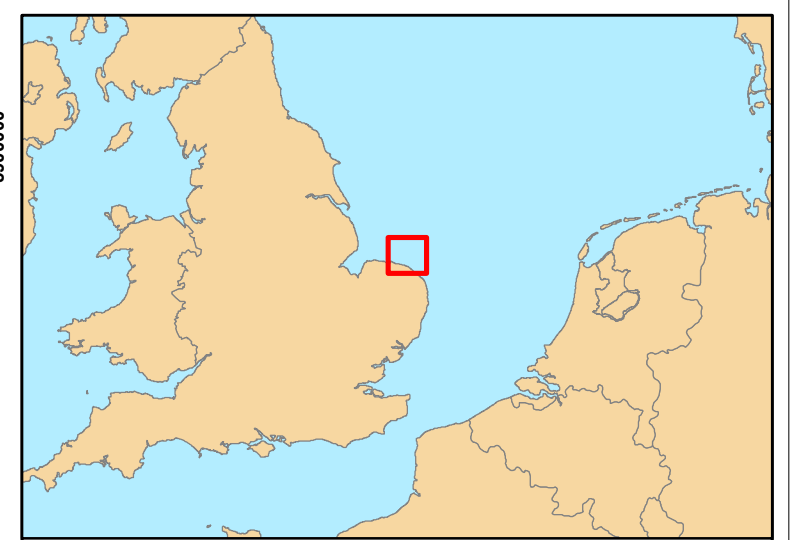
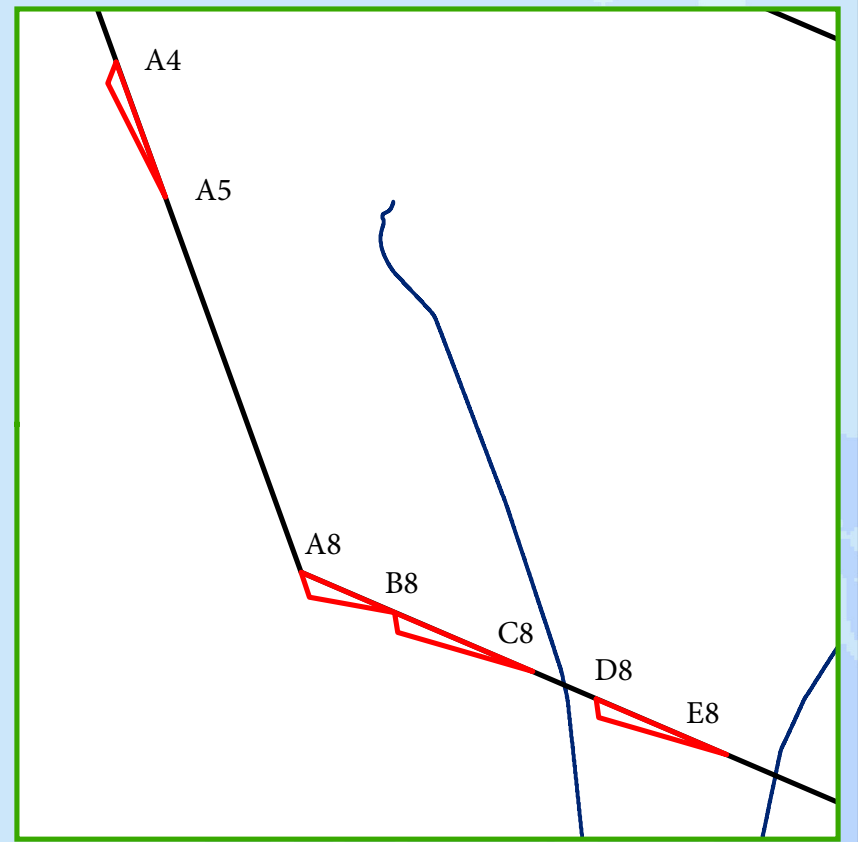


Section ID	Length of section outside of the red line boundary (m)	Maximum distance installed from the red line boundary (m)
A4 – A5	19.1	1.3
A8 – B8	184.0	34.0
B8 – C8	408.7	36.3
D8 – E8 (export cable corridor)	399.2	32.1
Total (excluding section within export cable corridor)	611.8	-



Legend:

- Sheringham Shoal Offshore Wind Farm
- Variation to Red Line Boundary
- Export Cable Route

Client:	Project:
Scira Offshore Energy Ltd	Sheringham Shoal Offshore Wind Farm

Title:
Location of variation

Figure: A	Drawing No: PB2539-101-101
-----------	----------------------------

Revision:	Date:	Drawn:	Checked:	Size:	Scale:
01	29/10/2014	JE	AP	A3	1:175,000

Co-ordinate system: British National Grid

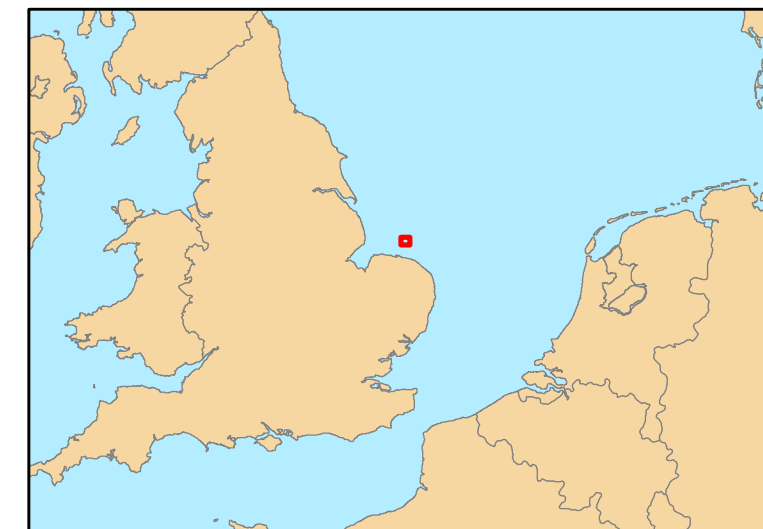
ROYAL HASKONINGDHV
ENVIRONMENT ENERGY
 STRATUS HOUSE
 EMPEROR WAY
 EXETER
 EX1 3QS
 +44 (0)1392 447999
 www.royalhaskoningdhv.com



380000

WGS 84 Decimal Degrees (DD)

ID	Latitude	Longitude
A	53.174650	1.077770
B	53.149680	1.182430
C	53.096450	1.217140
D	53.111338	1.154998
E	53.113355	1.142228
F	53.114458	1.141982
G	53.115987	1.135600
H	53.118088	1.122155
I	53.119287	1.121832
J	53.119286	1.121833
K	53.120072	1.113380
L	53.121527	1.112484
M	53.143631	1.098040
N	53.150291	1.092101
O	53.151580	1.092846



Legend:

- Sheringham Shoal Offshore Wind Farm Array
- Export Cable Route

Client: Scira Offshore Energy Ltd.	Project: Sheringham Shoal Offshore Wind Farm
---------------------------------------	---

Title:
Proposed new red line boundary for the inter-array cable

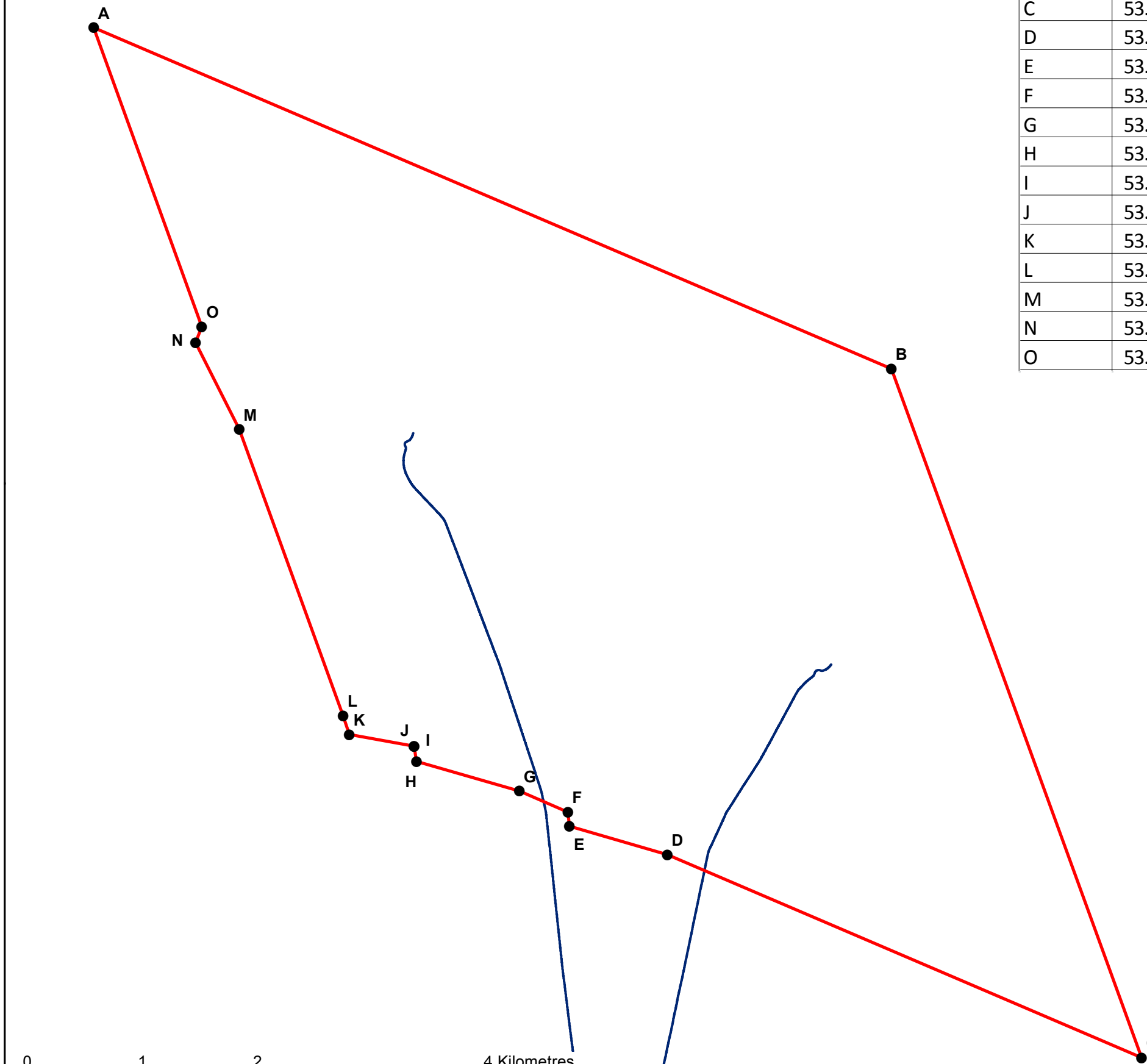
Figure: D Drawing No: PB2539-101-004

Revision:	Date:	Drawn:	Checked:	Size:	Scale:
01	29/10/2014	JE	AP	A3	1:40,000

Co-ordinate system: British National Grid



ROYAL HASKONINGDHV
ENVIRONMENT ENERGY
STRATUS HOUSE
EMPEROR WAY
EXETER
EX1 3QS
+44 (0)1392 447999
www.royalhaskoningdhv.com



380000